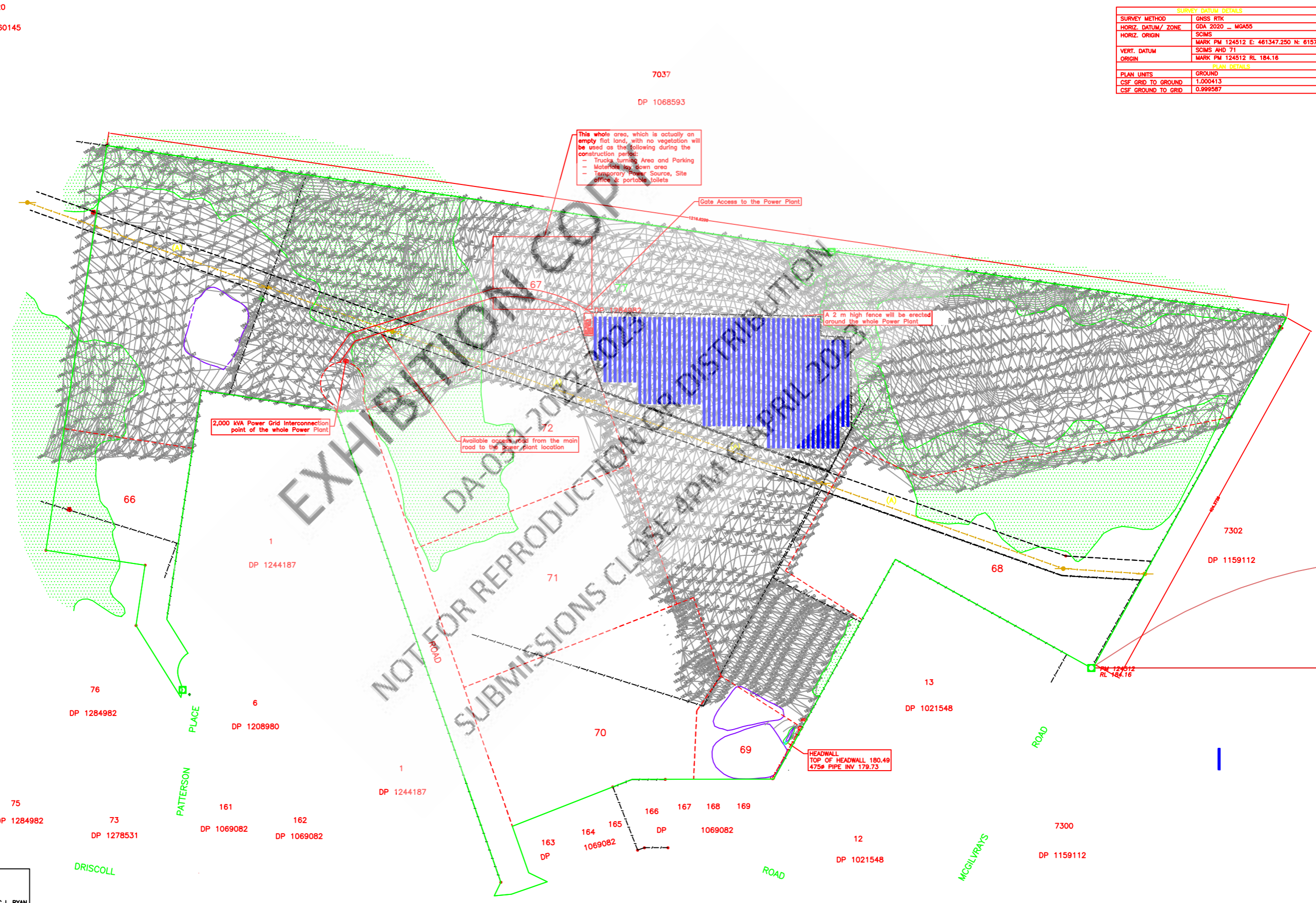


This drawing is the property of Azelio. It is strictly confidential and must not be copied, traced or loaned without their permission.

6 5 4 3 2 1

D
C
B
A

SURVEY DATUM DETAILS	
SURVEY METHOD	GNSS RTK
HORIZ. DATUM/ ZONE	GDA 2020 - MGA55
HORIZ. ORIGIN	SCMS MARK FM 124512 E: 461347.250 N: 6157272.005
VERT. DATUM	SCMS AHD 71
ORIGIN	MARK FM 124512 RL 184.16
PLAN DETAILS	
PLAN UNITS	GROUND
CSF GRID TO GROUND	1.000413
CSF GROUND TO GRID	0.999587



EXHIBITION COPY
DA-03-2012-2022
NOT FOR REPRODUCTION OR DISTRIBUTION
SUBMISSIONS CLOSE APRIL 6 APRIL 2022

LEGEND TABLE

	ELECTRICITY POLE
	ELECTRICITY STAY POST
	GAS MARKER
	PROPOSED BOUNDARY BY SURVEYOR C.J. RYAN
	BOTTOM OF BANK
	TOP OF BANK
	OVERHEAD ELECTRICITY LINE
	UNDERGROUND GAS LINE
	EXISTING FENCE LINE
	STORMWATER LINE

HATCHED AREA
 HEAVY VEGETATION AREA

NOTE:
1) LOCATION OF ALL UNDERGROUND SERVICES NOT INVESTIGATED. SERVICES SHOWN ARE INDICATIVE ONLY BASED ON DBYD PLANS. IT IS HIGHLY RECOMMENDED THAT POT-HOLING BE UNDERTAKEN PRIOR TO ANY CONSTRUCTION.
2) DATUM IS AHD, ORIGIN IS PM 124512 (RL 184.16)

(A) PIPELINE EASEMENT 20 WIDE VIDE (DP 499015)

AZELIO		PENGROBRIAN 4, 8E, 9E, 10, 11, 12, 13, 14, 15, 16, 17, 18, 19, 20, 21, 22, 23, 24, 25, 26, 27, 28, 29, 30, 31, 32, 33, 34, 35, 36, 37, 38, 39, 40, 41, 42, 43, 44, 45, 46, 47, 48, 49, 50, 51, 52, 53, 54, 55, 56, 57, 58, 59, 60, 61, 62, 63, 64, 65, 66, 67, 68, 69, 70, 71, 72, 73, 74, 75, 76, 77, 78, 79, 80, 81, 82, 83, 84, 85, 86, 87, 88, 89, 90, 91, 92, 93, 94, 95, 96, 97, 98, 99, 100	
MPG Built 2.475 MWp PV Plant + Azelio's Storage		1:2000	

6 5 4 3 2 1

This drawing is the property of Azelio. It is strictly confidential and must not be copied, traced or loaned without their permission.

6 5 4 3 2 1

D

D

C

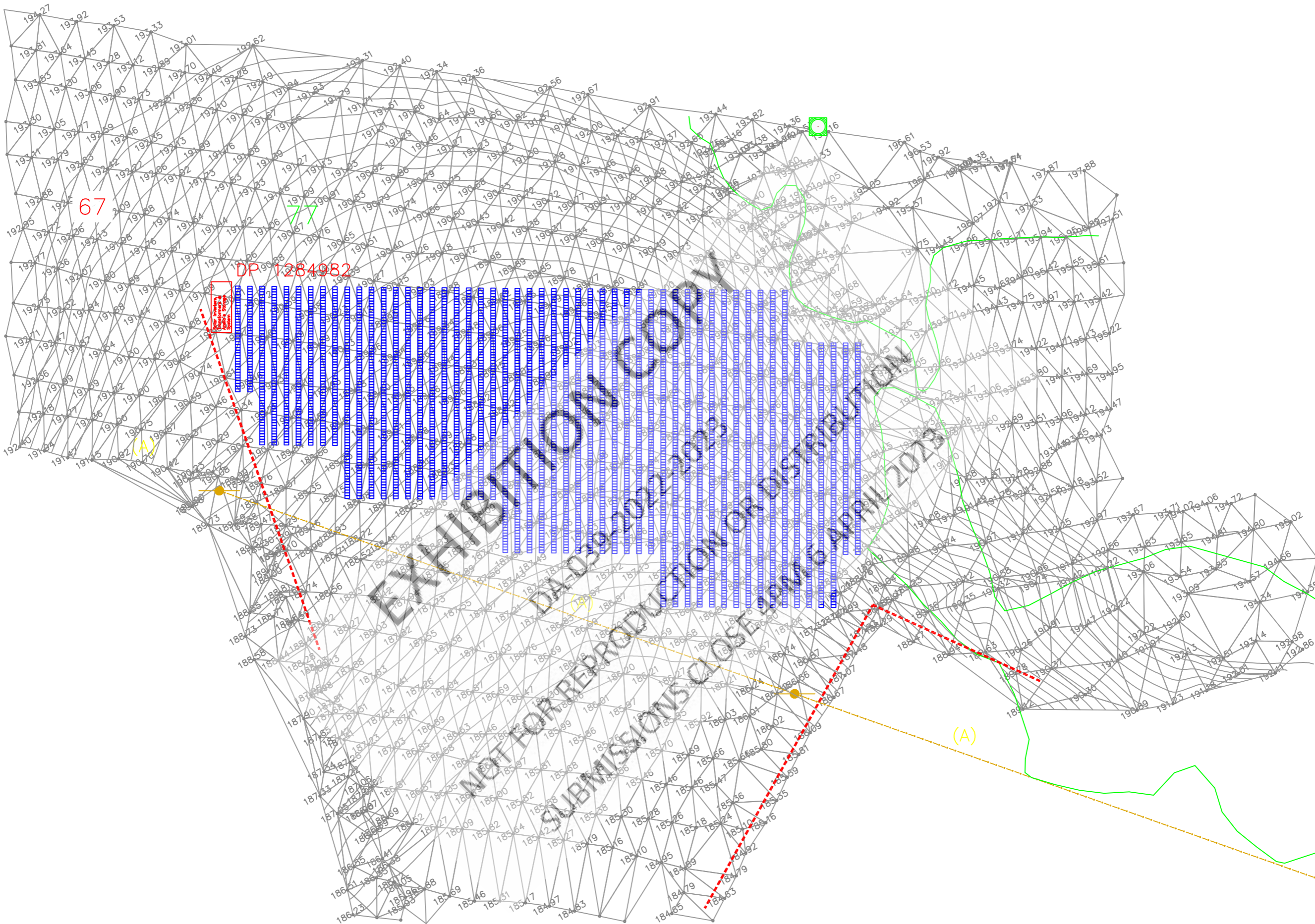
C

B

B

A

A



67

77

DP 1284982

(A)

LEGEND TABLE

	ELECTRICITY POLE
	ELECTRICITY STAY POST
	GAS MARKER
	PROPOSED BOUNDARY BY SURVEYOR C.J. RYAN
	BOTTOM OF BANK
	TOP OF BANK
	OVERHEAD ELECTRICITY LINE
	UNDERGROUND GAS LINE
	EXISTING FENCE LINE
	STORMWATER LINE
	HEAVY VEGETATION AREA

NOTE:

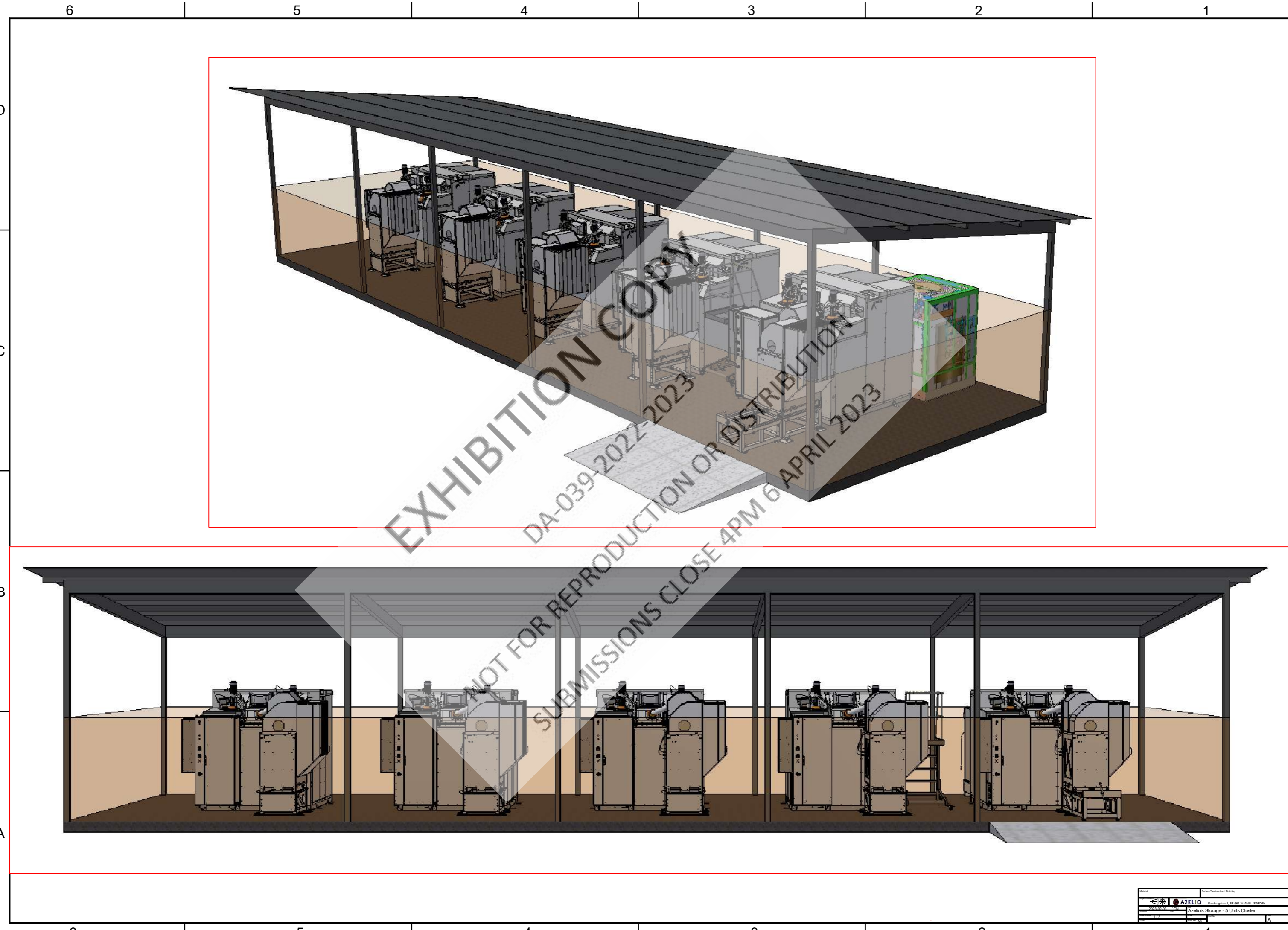
- 1) LOCATION OF ALL UNDERGROUND SERVICES NOT INVESTIGATED. SERVICES SHOWN ARE INDICATIVE ONLY BASED ON DBYD PLANS. IT IS HIGHLY RECOMMENDED THAT POT-HOLING BE UNDERTAKEN PRIOR TO ANY CONSTRUCTION.
- 2) DATUM IS AHD, ORIGIN IS PM 124512 (RL 184.16)

(A) PIPELINE EASEMENT 20 WIDE VIDE (DP 499015)

AZELIO	
Furugården 4, SE-402 34 AMAL, SWEDEN	
MPG Built 2.475 MWp PV Plant+Azelio's Storage	
1:100	A

6 5 4 3 2 1

This drawing is the property of Azelio. It is strictly confidential and must not be copied, traced or loaned without their permission.



AZELIO		Prestige 4 - 8E 400 3M AZELI SWEDEN	
Azelio's Storage - 5 Units Cluster			