







See MAP 2 for insert

LEGEND

 Cadastre 2023 © NSW Spatial Services

Rate Subcategories - effective 1/07/2023

-  Farmland Ordinary
-  Residential Ordinary
-  Business Ordinary
- .
-  Farmland Ordinary
-  Residential Narrandera
-  Business Narrandera
- .



Narrandera Shire Council
 141 East Street
 Narrandera NSW 2700
 Ph: 02 6959 5510

MAP 1: RATING SUBCATEGORIES

Farmland Ordinary / Residential Ordinary / Business Ordinary

This map is a representation of the information currently held by Narrandera Shire Council. While every effort has been made to ensure the accuracy of the product, Council accepts no responsibilities for any errors or omissions.

Date: Effective 1/07/2023
 Compiled by:
 GIS Narrandera
 Co-ordinate System:
 MGA 94 Zone 55
 Ref: 2023-031